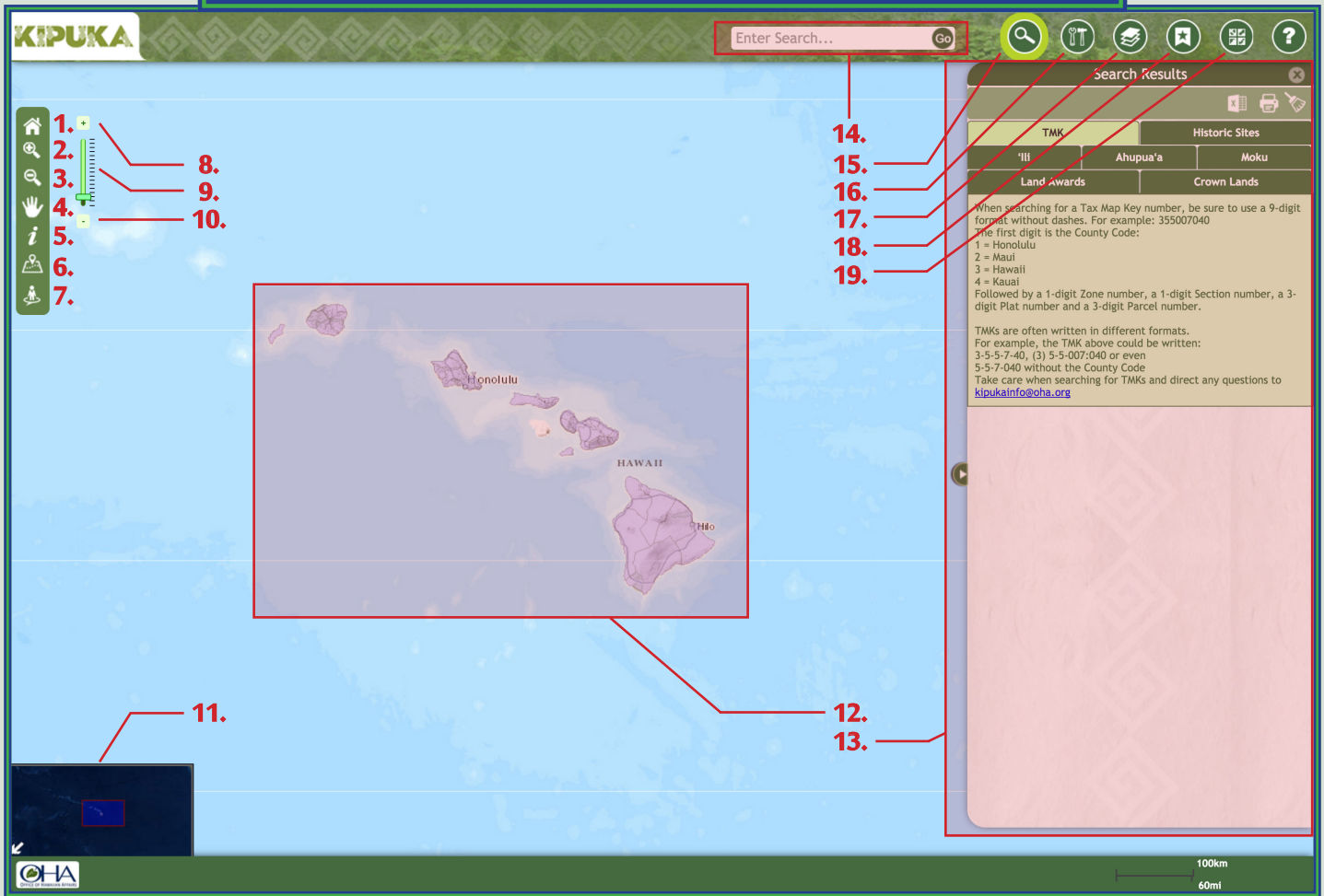

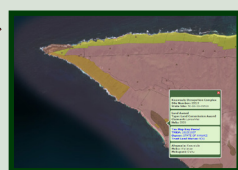


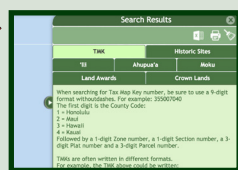
Getting Around in Kīpuka

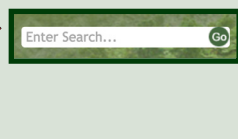


1.  **HOME:** Zooms to the original extent.
2.  **ZOOM-IN:** Click and drag to zoom in to the desired extent.
3.  **ZOOM-OUT:** Click and drag to zoom out to the desired extent.
4.  **PAN:** Click and drag to move the display left, right, up, or down.
5.  **IDENTIFY:** Click to open popup with details for the visible features at that point.
6.  **LOCATE ME:** Zooms to the user's location and identifies all of the features within 300 feet.
7.  **STREET VIEW:** Click to open street and aerial views of the selected location.
8.  **ZOOM PLUS:** Zooms in a single level. Can also use the mouse scroll wheel to zoom in.
9.  **ZOOM SLIDER:** Click on slider bar to zoom to the desired level.
10.  **ZOOM MINUS:** Zooms out a single level. Can also use the mouse scroll wheel to zoom out.

11.  **OVERVIEW MAP:** Click the white arrow to turn on or off. Drag the red box to pan the display to a new location.

12.  **MAP DISPLAY:** Click on the map to identify and access the details of features located at that point. Use the mouse to move the map and change the view extent.

13.  **TOOLS WINDOW:** Click on the "X" or arrow to hide or show the window. Change the window type with the icons above (see next page).

14.  **SEARCH BAR:** Enter search terms and click "Go" to view results. The search bar will suggest results based on the selected layer.

Getting Around in Kīpuka



Search Results

Exports results into an excel file.
Prints map display with search results.
Clears and resets search results.

Select a tab to see results for that layer.

TMK (0)	Historic Sites (175)	
'Ili (4)	Ahupua'a (296)	Moku (11)
Land Awards (120)	Crown Lands (36)	

	Ahupua'a	Moku	Mokupuni
↶ ↷	'Ā'amakaō	Kohala	Hawai'i
↶ ↷	'Aha'ino 1	Kona	Moloka'i
↶ ↷	'Aha'ino 2	Kona	Moloka'i
↶ ↷	'Āinakea	Kohala	Hawai'i
↶ ↷	'Ālikā	Kona	Hawai'i
↶ ↷	'Āliomanu	Ko'olau	Kaua'i
↶ ↷	'Anaeho'omalua	Kohala	Hawai'i
↶ ↷	Anahola	Ko'olau	Kaua'i
↶ ↷	Anapuka, Ho'opūloa	Kona	Hawai'i
↶ ↷	Apuakohau, Kukuīwaluhia	Kohala	Hawai'i
↶ ↷	Awake'e	Kona	Hawai'i

Drag down to view more results.

Click on a result to highlight on map.

Zooms in to the selected result.
Opens Detail Page for selected result.
Opens Street View for selected result.

15. SEARCH RESULTS



- MEASURE:** Draw on the map to determine lengths and areas in feet, meters, miles, or acres, sq. feet, sq. miles.
- BUFFER:** Enter a buffer distance and click on the map to select all of the features within the desired distance.
- SELECT FEATURE:** Select features on the map at a point, along a line, or in a desired area.
- ADD FEATURE:** Submit your location or a point, line, or area to Kīpuka. (See "Add Manā'o to Kīpuka" for more).

16. TOOLS



Layers

- Lines
- Points
 - ▲ Place Name
 - ★ Site
- Polygons
- Land Awards
- Government Lands
 - Trust Lands
 - Crown Lands
- 'Ili
- TMK
- Ahupua'a
- Moku

Use the checkboxes to turn selected layers on or off. The slider bar adjusts the transparency of all the visible layers. When the map is zoomed in or out, some layers will be turned on and others will be turned off. The grayed out layers show which layers are currently not visible.

17. LAYERS



Kaua'i
O'ahu
Maui Nui
Hawai'i
Statewide

Add Bookmark

Select one of the five pre-defined bookmarks to zoom to that extent or create your own and zoom to your desired extent during the next visit to Kīpuka.

18. BOOKMARKS



Imagery
Imagery with Labels
National Geographic
Oceans
Streets
Topographic
Terrain with Labels
OpenStreetMap
Dark Gray Canvas
Light Gray Canvas
USA Topo Maps
USGS National Map

Select one of the provided basemaps to change to the desired background.

19. BASEMAPS